



City of Gahanna Overview

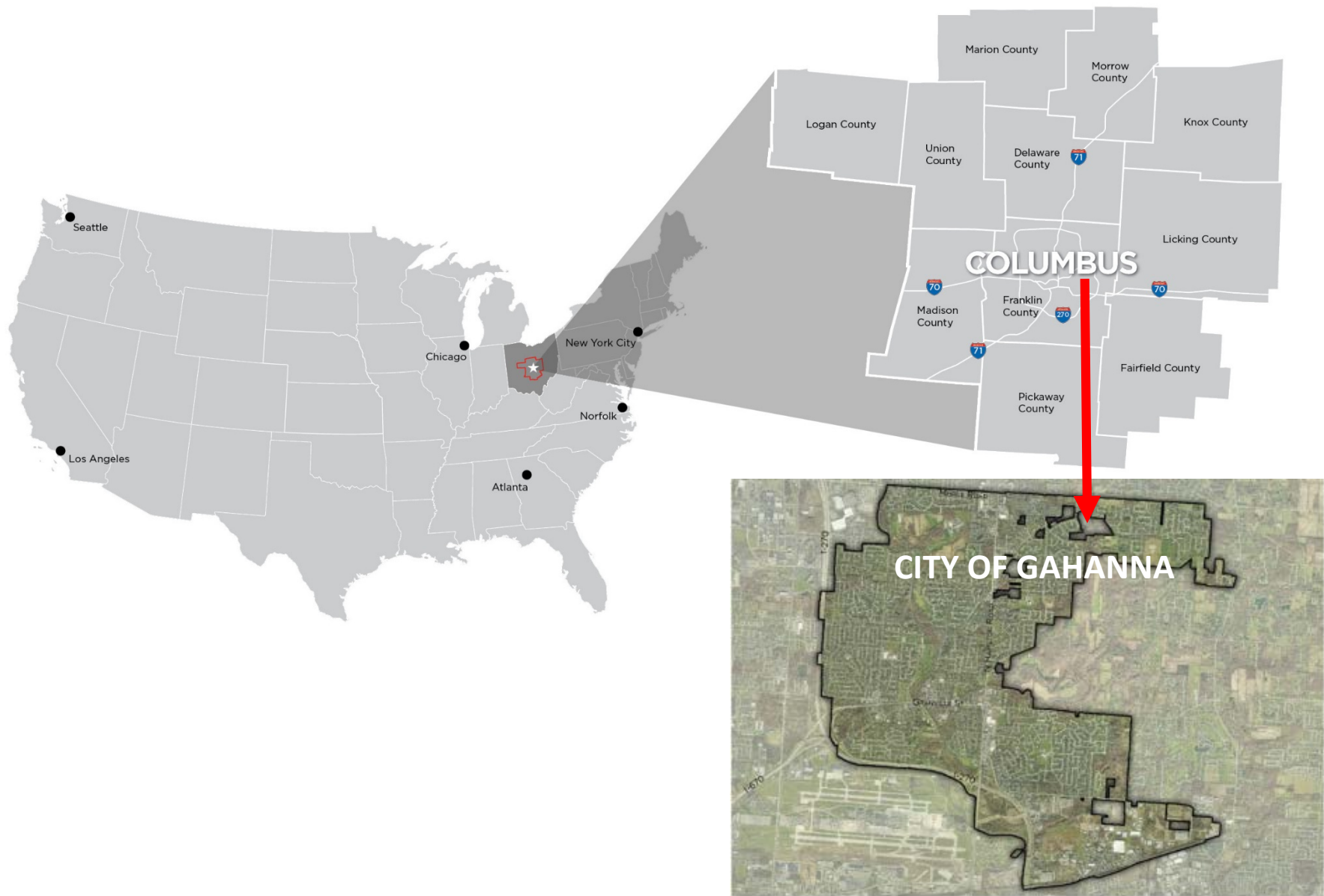



CITY OF GAHANNA

Agenda

- 1. City of Gahanna**
2. Government Structure
3. Industry Analysis
4. Smart City – Sustainability

City of Gahanna – Community Profile



City of Gahanna – Community Profile

- **History**

- Founded in 1849
- Gahanna means “three creeks joining into one”

- **Education**

- 10,000 students in school district

- **Geography**

- Northeast Area of Central Ohio
- Size: 32.63 square kilometers
- Adjacent to International Airport

- **Demographics**

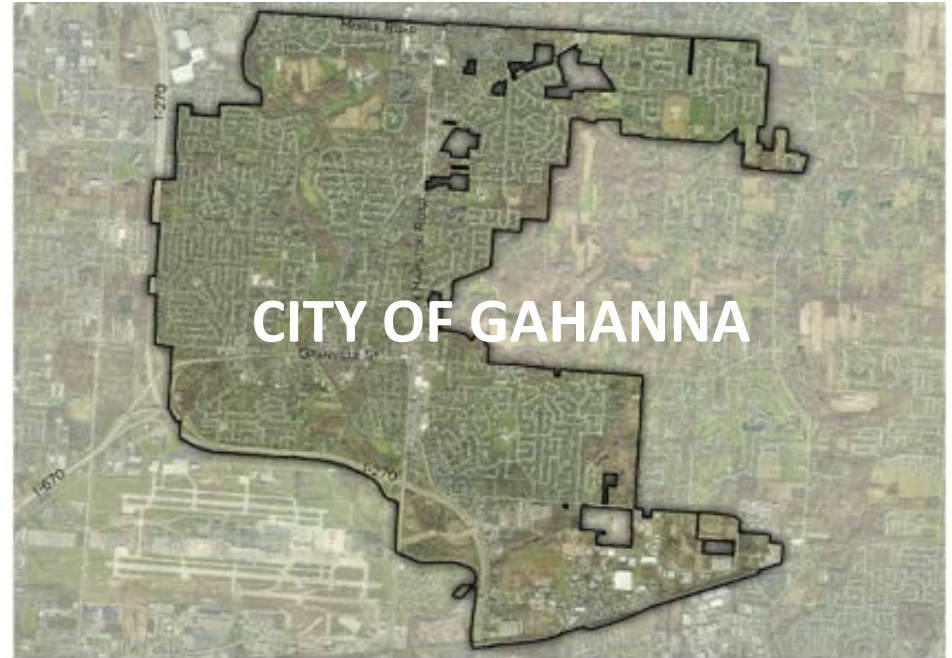
- 34,257 People
- 82.1% White; 11.2% Black
2.6% Hispanic; 3.1% Asian
- Median Age: 38.6

- **Socioeconomic**

- Median Household Income: US\$ 72,813 = 501,383 CNY*
- Median Home Value: US\$ 174,660 = 1,202,635 CNY*

- **Residential**

- 13,037 Housing Units
- 89% of homes built prior to 2000



City of Gahanna – Education




- Number of Students: 10,000
- International Partnership of Education Research and Communication Program
 - Tangshan No.9 Middle School and No.2 High School
 - Tangshan, Hebei Province
 - Putuo No. 2 Middle School and High School
 - Zhoushan, Zhejiang Province
 - Shanghai Luhuang South Middle School
 - Hangzhou Xixi Experimental School
 - Hangzhou, Zhejiang Province
- Mandarin language program for students ages 7 to 18



- Number of Students: 66,046
- 16th Best Public University
- China Gateway located in Shanghai
 - Phoebe You, Director
 - you.48@osu.edu
- 59.7% international students are from China



City of Gahanna – Quality of Life



Agenda

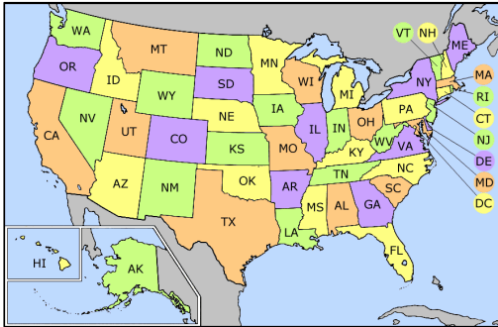
1. City of Gahanna
- 2. Government Structure**
3. Industry Analysis
4. Smart City – Sustainability

Government Structure - Overview



Federal Government

- Defense, Currency, Industry Regulation, Trade, Healthcare, Infrastructure



State Government

- Education, Criminal Justice, Healthcare, Industry Regulation, Infrastructure



City Government

- Police, Fire, Streets, Trash, Building, Utilities, Infrastructure

Government Structure – City



Citizens & Businesses



Council



Mayor



Attorney



Planning



Budget



Fire



Water



Roads



Finance



Communication



Courts
& Legal



Waste



Parks



Police



Human
Resources



Development

Agenda

1. City of Gahanna
2. Government Structure
- 3. Industry Analysis**
4. Smart City – Sustainability

Industry Analysis – Economic Base

Region Companies

Recent Company Announcements

More than 500 company announcements have resulted in more than 40,000 new jobs and over \$7 billion in capital investment since 2010.



Major Private Sector Employers



Fortune 1000 Headquarters



Industry Analysis – Economic Base



Major Sectors

Manufacturing

- Home to 1,700 manufacturing operations
- More than 86,000 employed in manufacturing

Science & Technology

- Ranked most intelligent community in the world in 2015
- Home to several of the world's foremost research institutions

Headquarters and Business Services

- Home to 15 Fortune 1000 headquarters – 7th among major metros
- Over 37,400 workers employed directly in 330 corporate managing offices

Logistics

- Ranked #1 among inland and coastal ports in population concentration within a 1 day drive
- The Norfolk Southern Heartland Corridor and CSX Gateway link the Region to multiple deep-water east coast ports

International Business

- Home to more than 450 international firms employing nearly 60,000 workers
- Japan, United Kingdom and Canada are the largest foreign investors

Industry Analysis - Location

Location

Countries with investment in the Columbus Region

The Columbus Region is the most favorable business location with accessibility to the American market (Three Scale Research, June 2013)

The Region is within a 10 hour drive of

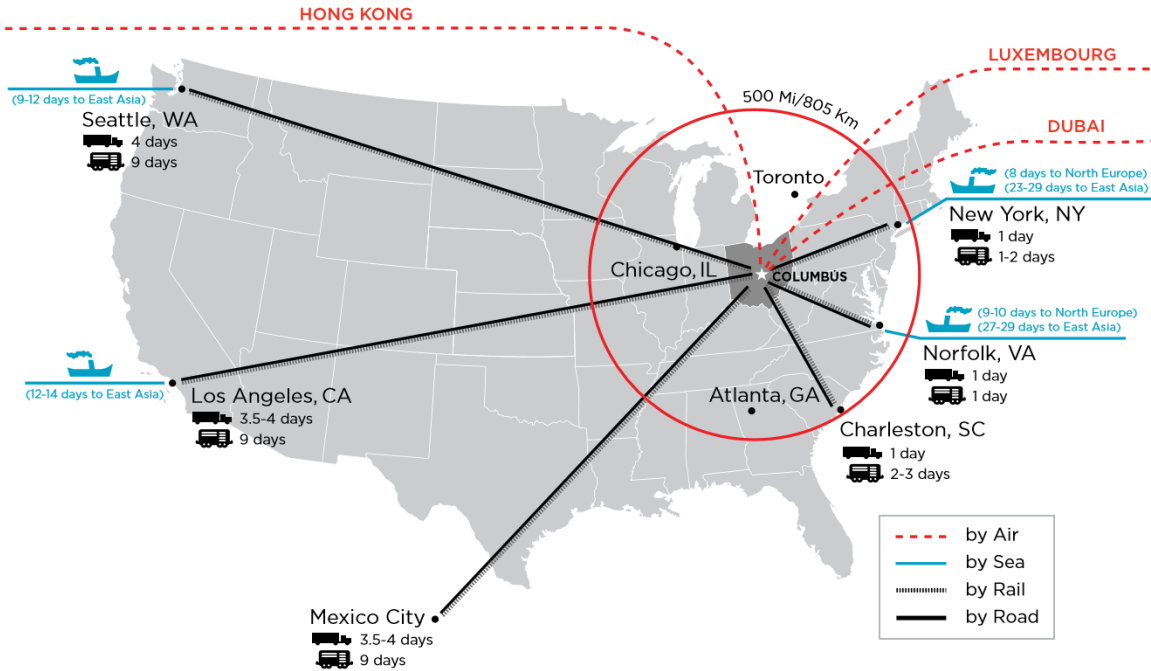
- 47 % of the U.S. Population
- 47% of the U.S. Manufacturing Capacity
- 48% of all U.S. headquarters operations
- 34% of the Canadian population



Industry Analysis - Access

ALL ACCESS PASS TO THE GLOBAL MARKET

- John Glenn Columbus International Airport has 140+ daily flights to more than 30 destination airports
- Four intermodal terminals allow access to world markets and seaports
- Rickenbacker International Airport, the largest cargo-dedicated airport in the world, handled over 198 million pounds of air cargo in 2015
- Enhanced freight rail connections to east coast ports as well as to Central Mexico
- The Heartland Corridor allows double-stacked freight trains to travel between Rickenbacker and the Virginia ports, which will increase their capacity in anticipation of the Panama Canal's expansion in 2016
- Foreign Trade Zone #138 at Rickenbacker, the tenth most active FTZ in the nation, is legally considered outside custom territory, allowing goods to be brought into the site duty-free and without formal customs entry

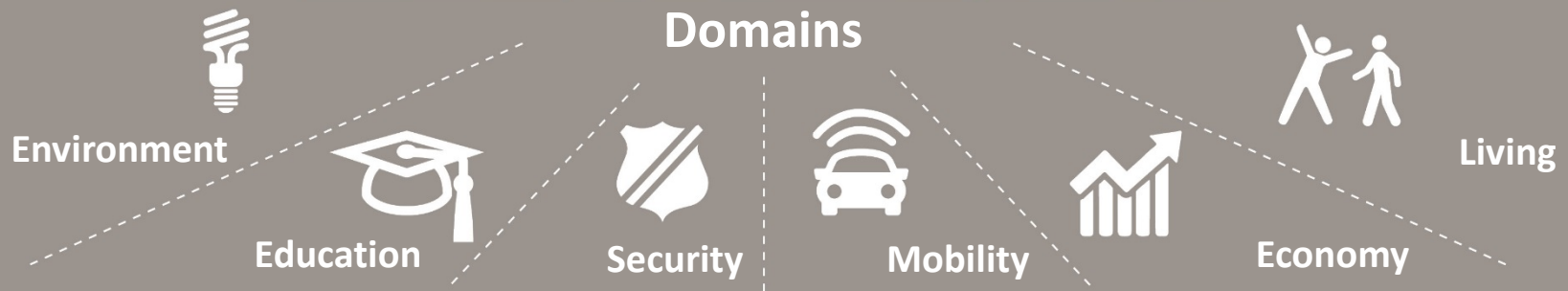


Agenda

1. City of Gahanna
2. Government Structure
3. Industry Analysis
4. **Smart City – Sustainability**

Smart City - Overview

Objectives — Quality of Life • Economic Competitiveness • Sustainability



Infrastructure — Information & Communications Technology • Cybersecurity

Smart City – \$140 Million Project



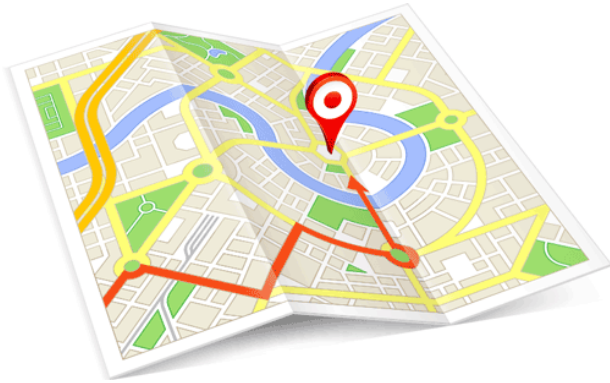
Autonomous Vehicles



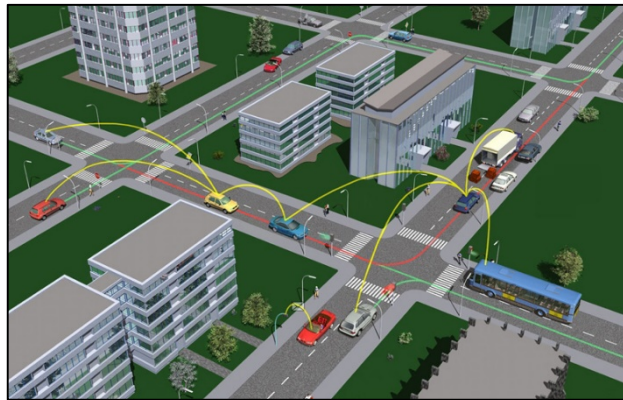
Traffic Reduction



Grid Modernization



Connecting Neighborhoods



Connected Vehicles



Integrated Data Exchange

Sustainability – Gahanna School District

Solar Power Initiative

- One of the largest solar arrays in Ohio
- Produces 75% of power needs
- Sells extra power to electric company



Sustainability – Gahanna Roads

Advanced Drainage System

- Reduces river bank erosion by slowly releasing storm water into nearby stream



We Invite You to Gahanna!



Tom Kneeland, Mayor

tom.kneeland@Gahanna.gov

+1 614-342-4047



Anthony Jones, Director of Planning & Development

anthony.jones@Gahanna.gov

+1 614-342-4020



CITY OF GAHANNA

www.Gahanna.gov